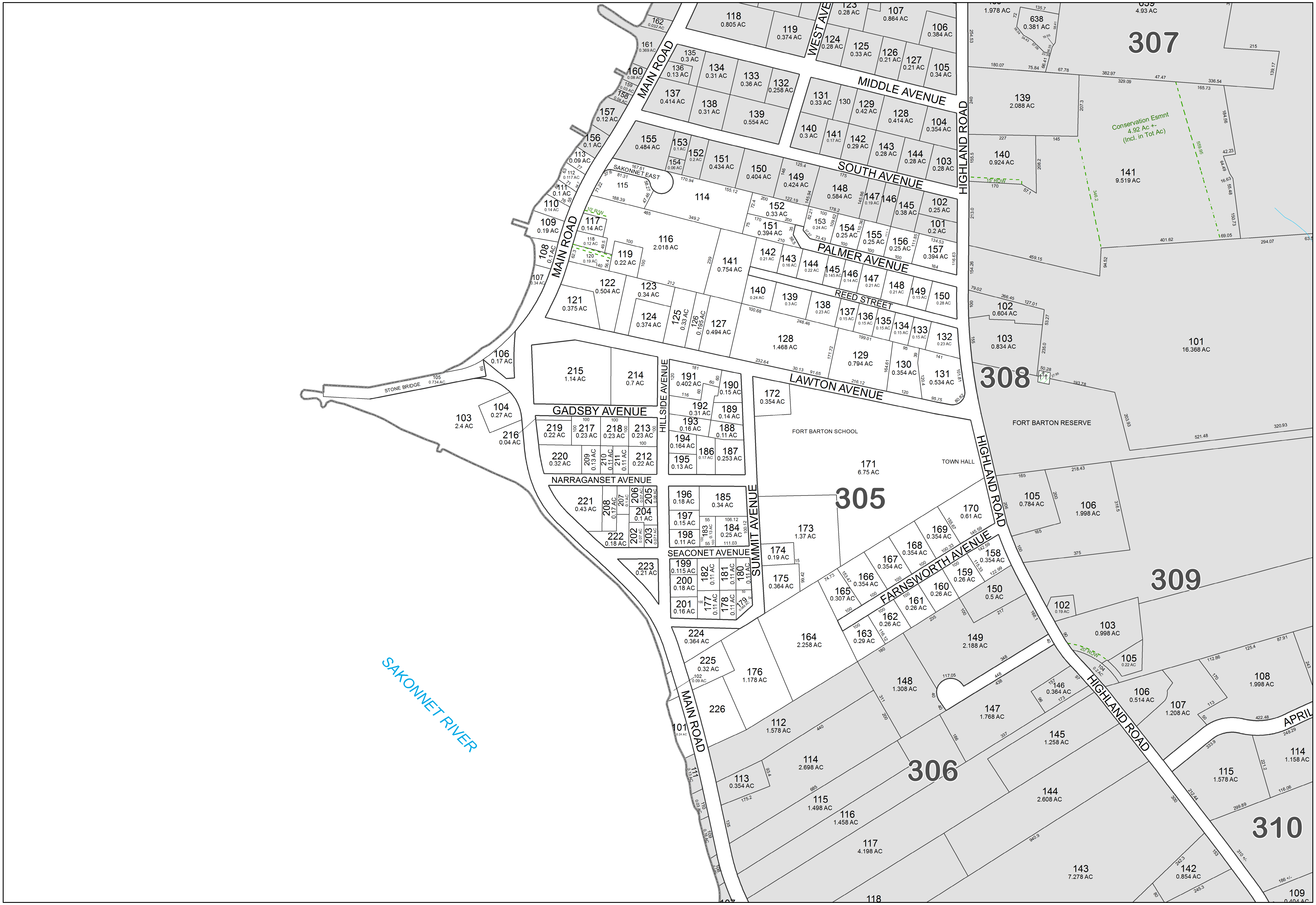

Certified Revaluation Company
CAMA, GIS and Complete Revaluation Services

MAPPING AND PLANNING SERVICES
PLANNING ✦ GIS ✦ CARTOGRAPHY

APPLIED GEOGRAPHICS, INC.
Empowering People with Spatial Solutions

Assessment Date:
December 31, 2012

This map was prepared for asessment purposes only. It is not for appraisal of, description of, or conveyance of land. The Town of Tiverton and its mapping contractors assume no legal responsibility for the information contained herein.

Town of Tiverton Rhode Island Assessor Plat Map

MAP LEGEND

PARCEL LINES:
- Current, Parcel
- Current, ROW
- Current, Town Boundary
- Current, Water Feature
- Text Leader Line
- Hook Line
- Easement Line
- Misc Line
- Assigned Area Line
- Paper Street
- Cemetery
- Streams/Rivers
- Ponds/Lakes
- Railroad
- Towers
- FallRiverParcels
- WestportParcels
- AssignedAreas

North Arrow and Map Scale may vary between map sheets. Formatted for 18" x 24" paper. The scale is: 1 in = 200 ft

0 100 200 300 400 Feet

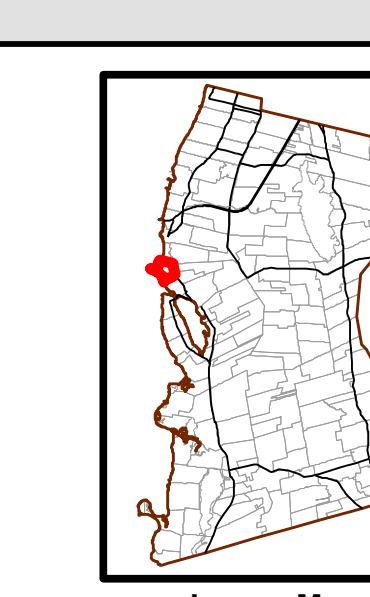
Locus Map

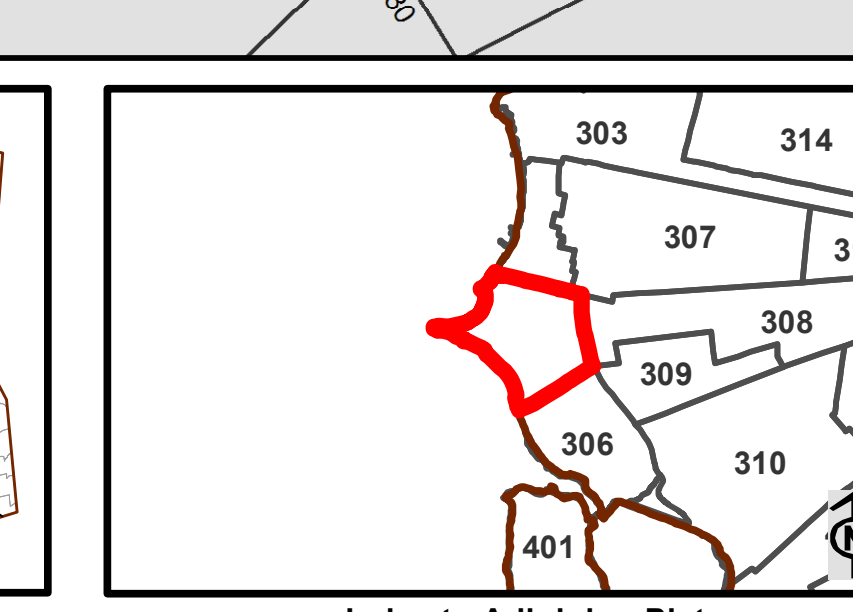

Index to Adjoining Plats

Plat 305

6/5/2013 7:14:03 AM sheet 45 of 142