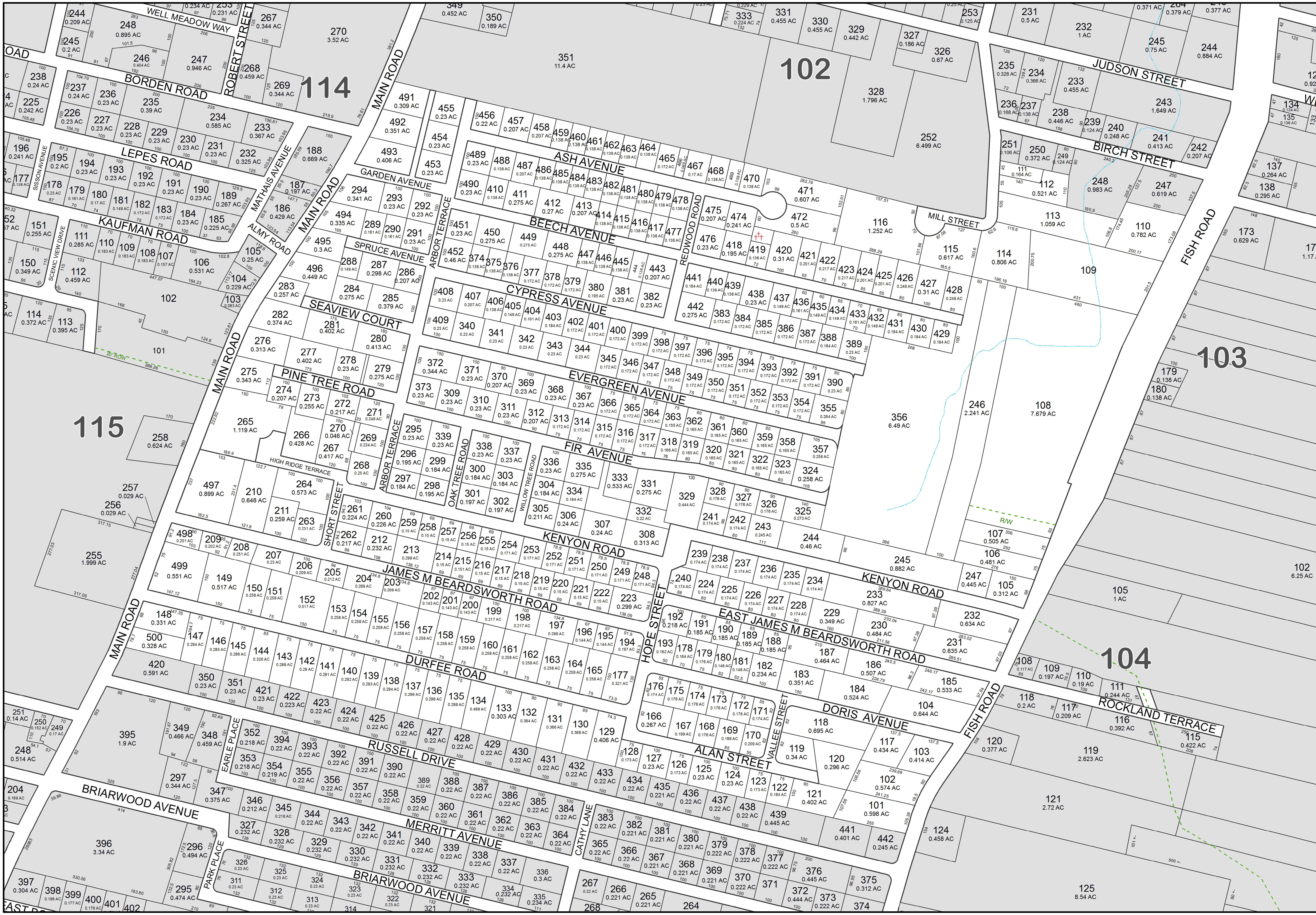


**Assessment Date:**
**December 31, 2014**


This map was prepared for assessment purposes only. It is not for appraisal of, description of, or conveyance of land.
The Town of Tiverton nor its mapping contractors assume any legal responsibility for the information contained herein.


# Town of Tiverton Rhode Island Assessor's Plat Map

**MAP LEGEND**

PARCEL LINES:
- Current, Parcel
- Current, ROW
- Current, Town Boundary
- Current, Water Feature
- Text Leader Line
- Hook Line
- Easement Line
- Misc Line
- AssignedAreas
- Paper Street
- Cemetery
- Streams/Rivers
- Ponds/Lakes
- Railroad
- Towers
- FallRiverParcels
- WestportParcels

North Arrow and Map Scale may vary between map sheets.
Formatted for 18" x 24" paper.
The scale is: 1 in = 200 ft

0 100 200 300 400 Feet

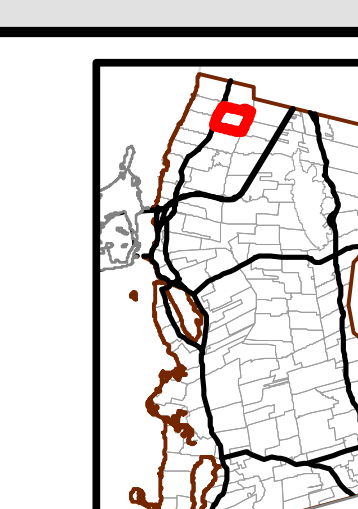

LOCUS MAP

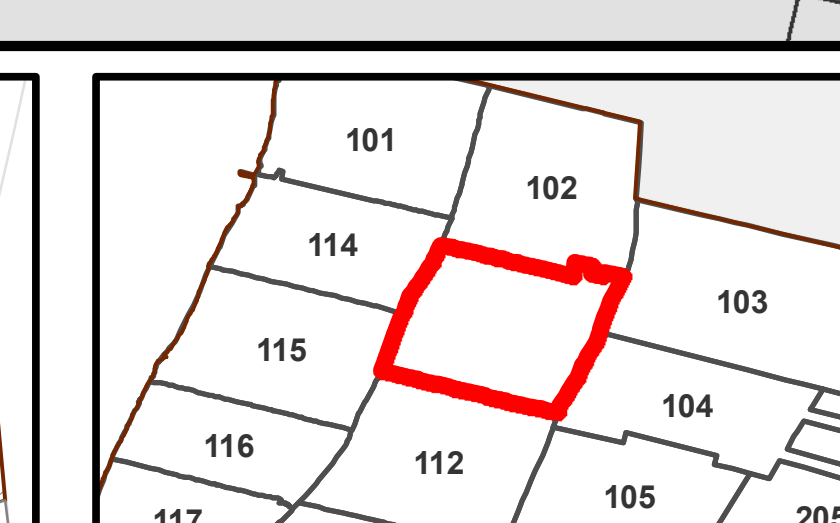


INDEX TO ADJOINING PLATS

# Plat 113